






NOTES

Based upon the Ordnance Survey mapping with the permission of the controller of Her Majesty Stationary Office - Crown copyright. Unauthorised reproduction may lead to prosecution or civil proceedings. L.B. Newham LA086517 1997

KEY:

-  Existing Single Yellow Line
-  Existing SU2 Parking
-  Proposed SU2 Parking extension
-  Existing Double Yellow line
-  Proposed DOCTOR text & 1028 to be removed

INSTRUCTIONS

Convert 11m DOCTORS bay to SU2
 Mon-Sat, 8am-6.30pm.
 Permit Holders 'E' or
 Cashless 2 hours

Remove DOCTOR text x2
 Remove 6m 1028 white line.
 Remove sign post to tip.
 Remove sign to stores

Schedule

The North side.
 From the common boundary of property numbers 59 & 61, eastwards for 11m

NOTES:

1. **Please note:** Any proposals dependent on exact location information may require measurement on site.
2. All dimensions shall be site verified, any discrepancies from actual site conditions shall be brought to the engineer/clerk of work's attention prior to carrying out any works in the affected areas. Affected works shall only be progressed upon engineer/clerk of work's instructions.
3. The contractor is responsible for checking the locations of existing statutory services prior to construction, pay attention to the "New Roads and Street Works Act 1991".
4. **OTHER NOTES AS REQUIRED**

REV	DATE	DESCRIPTION	BY	CKD



CLIENT London Borough of Newham
 Highways and Sustainable Transport

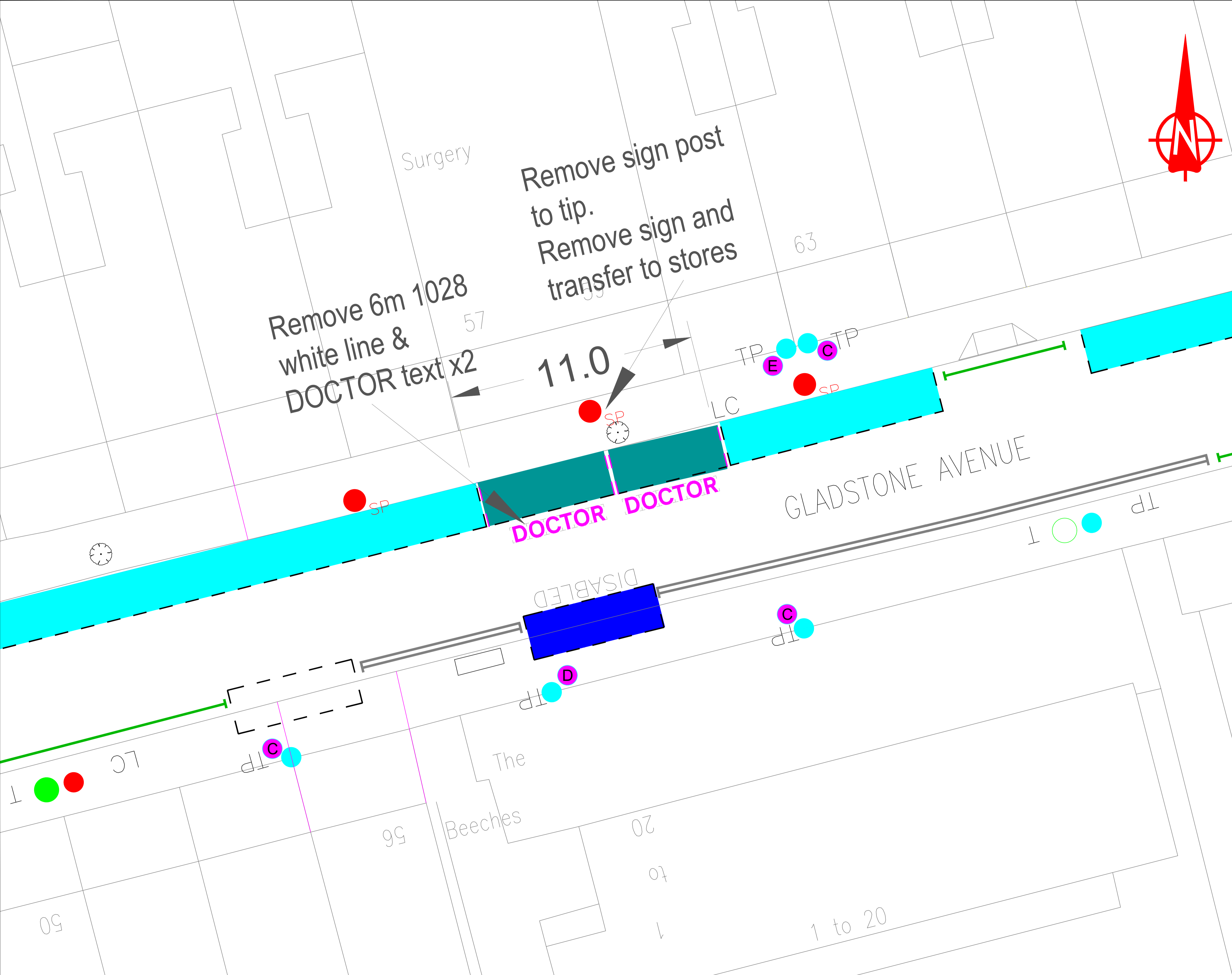
PROJECT RPZ REVIEW - ACCESS PROTECTION
 GLADSTONE AVENUE - EAST HAM
 WARD - EAST HAM NORTH

SUBJECT PROPOSED DOCTORS BAY REMOVAL
 AND SU2 PARKING EXTENSION

CONTRACT No.		DRAWN	DN
		DESIGNED	DN
SCALE	NTS	CHECKED	DN
		APPROVED	MG

DRAWING No. 21126 / 1000 / 07 Gldstn REV -

PROJECT STAGE Preliminary DATE ISSUED AUGUST 2021



IN PROGRESS